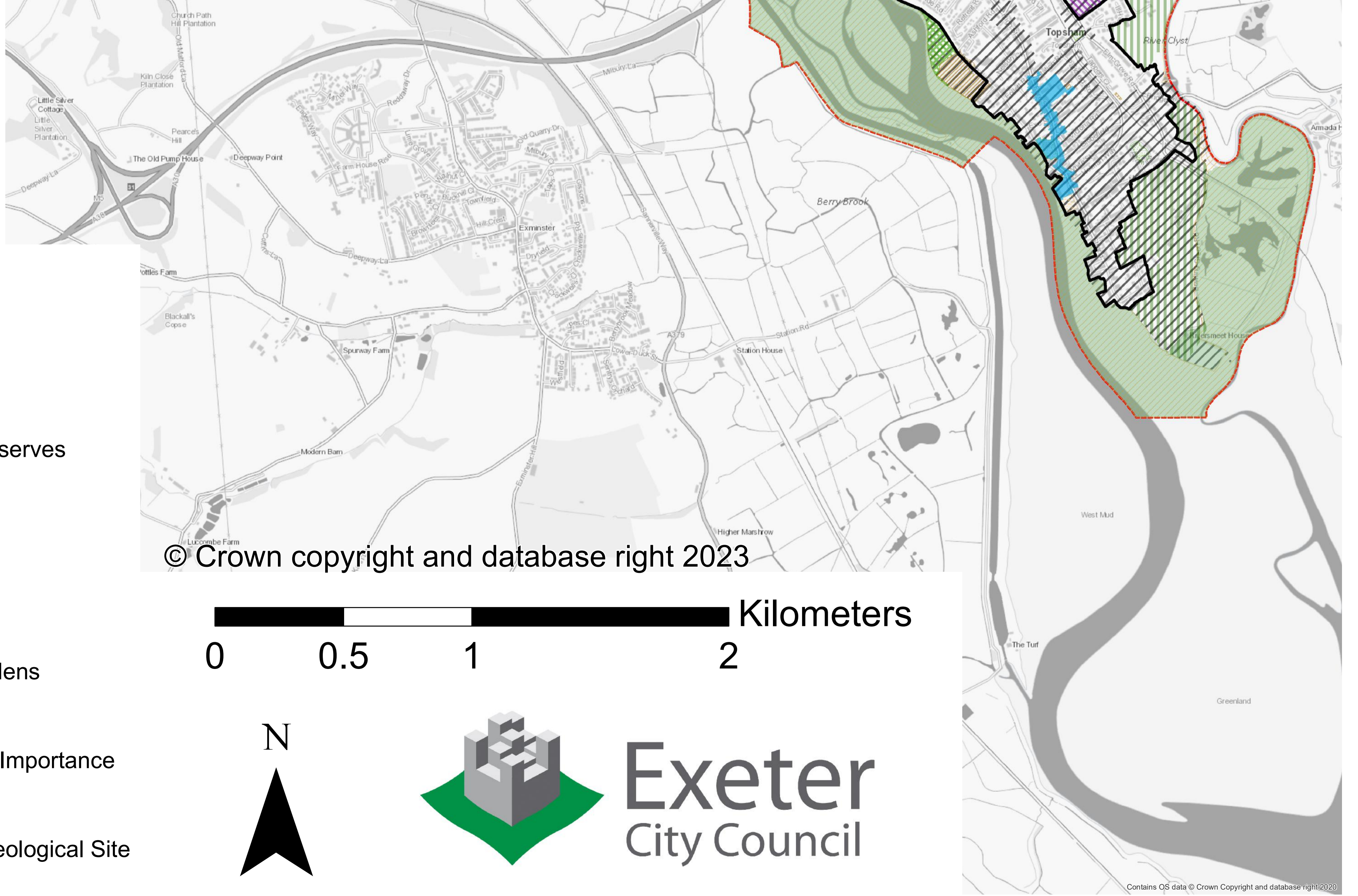




EXETER PLAN PROPOSALS MAP

- | | |
|-------------------------------------|--|
| H2 - Residential-Led Allocation | NE1 - Landscape Setting |
| H2 - Strategic Mixed-Use Allocation | NE2 - Valley Parks |
| EJ2 - Employment Allocation | NE3 - SSSI |
| H2 - Urban Boundary | NE3 - Ancient Woodland |
| EJ2 - Retention of Employment Land | NE3 - Devon Wildlife Trust Reserves |
| STC7 - Safeguarded Land | NE3 - Local Nature Reserves |
| HS1 - City Centre | NE3 - County Wildlife Sites |
| HS1 - District and Local Centres | NE5 - Green Circle |
| HS1 - Primary Shopping Area | HH1 - Conservation Areas |
| IC3 - Playing Pitches | HH1 - Historic Parks and Gardens |
| IC3 - Play Areas | HH1 - Scheduled Monuments |
| IC3 - Parks and Gardens | HH1 - Area Of Archaeological Importance |
| IC3 - Amenity Green Space | HH2 - City Wall |
| IC3 - Natural and Semi-Natural | NE3 - Regionally Important Geological Site |
| IC3 - Allotments | City Boundary |



0 0.5 1 2 Kilometers



Exeter
City Council