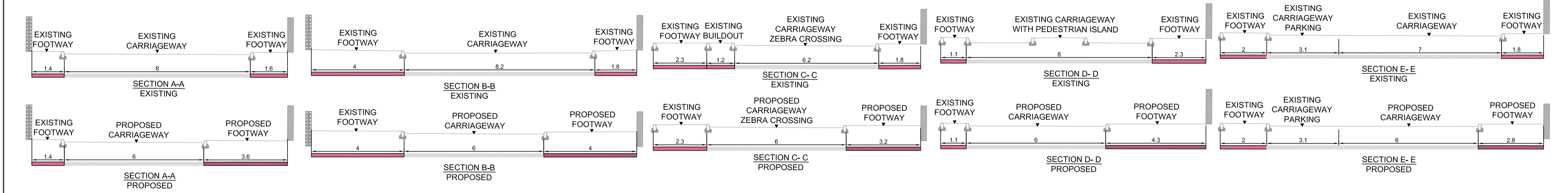
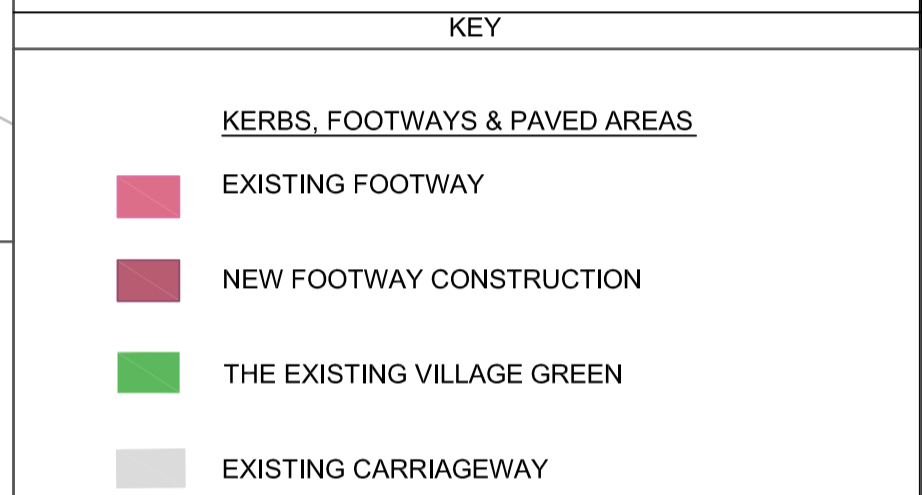
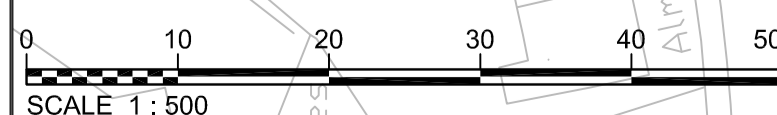
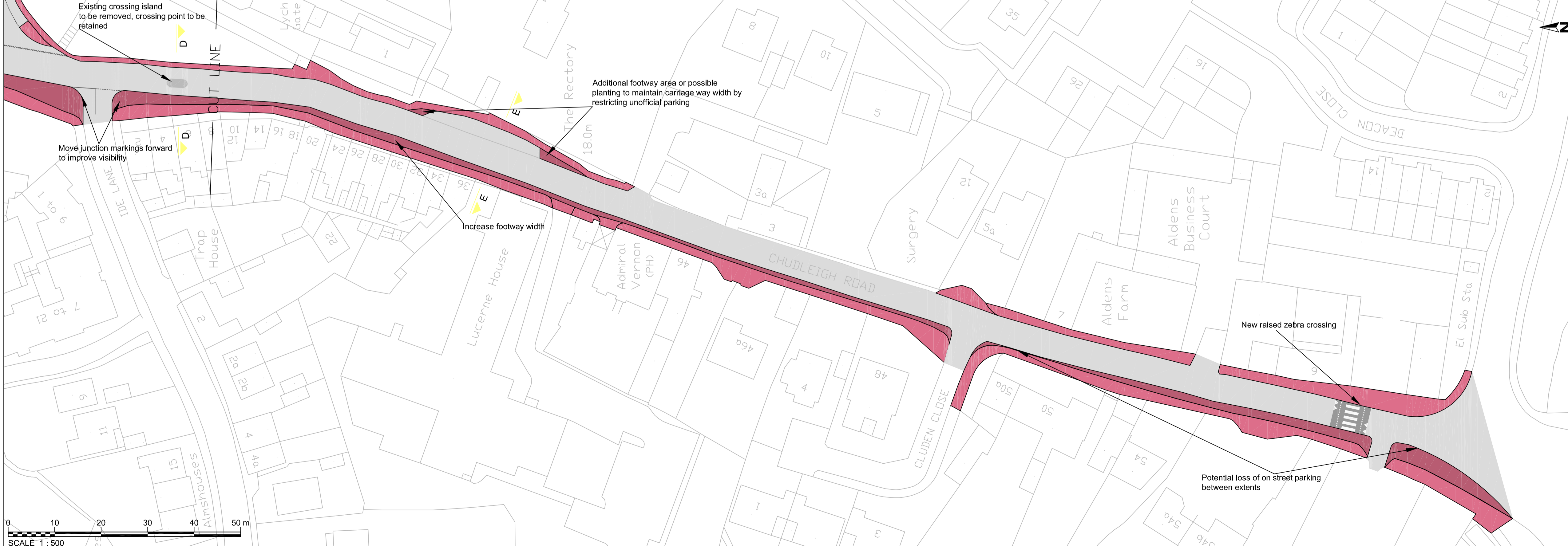


- NOTES**
1. DO NOT SCALE FROM THIS DRAWING
 2. ALL DIMENSIONS ARE IN METRES UNLESS STATED OTHERWISE
- SCHEME PROGRESSION NOTES**
3. HGV route signing needs to be investigated
 4. Centre line to be removed
 5. Reducing carriageway width may require road closure during construction and future maintenance
 6. Drainage and levels to be investigated during detailed design (especially outside numbers 44-48 Church Rd)



CROSS SECTIONS - SCALE 1:100 @A1



1	27.05.14	Change widening and raised junction	PK	TB	JF	ED
0	09.05.14	Original	PK	TB	JF	ED
Rev	Rev. Date	Purpose of revision	Drawn	Checked	Rev'd	Appr'd

Client						
--------	--	--	--	--	--	--



Project
Alphington Village Public Realm

Drawing title
**OPTION 4
 Wide footways on single side**

Drawing status
FEASIBILITY

Scale	VARIOUS @ A1	DO NOT SCALE
Jacobs No.	B2300248	
Drawing number	B2300248-OPT4-001	Rev
		1

This drawing is not to be used in whole or part other than for the intended purpose and project as defined on this drawing. Refer to the contract for full terms and conditions.